LEGEND:

- Existing Ground Level
- Proposed Road Alignment

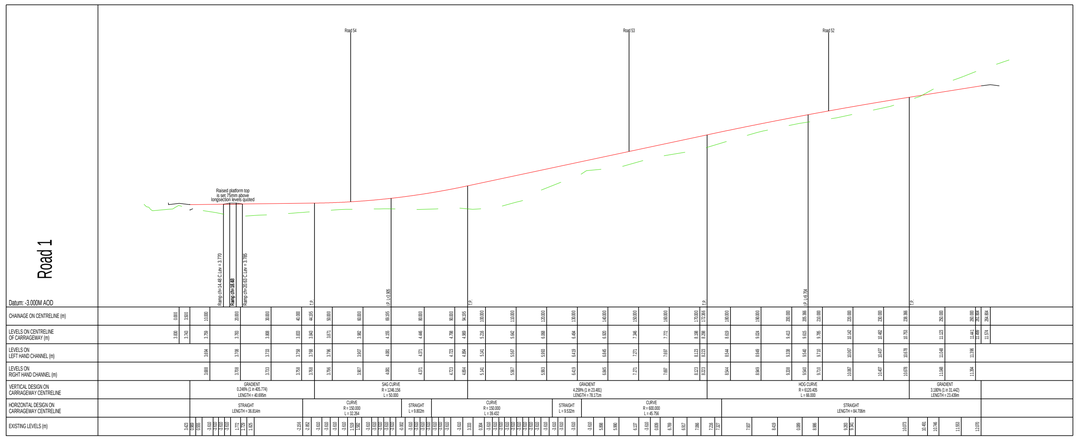

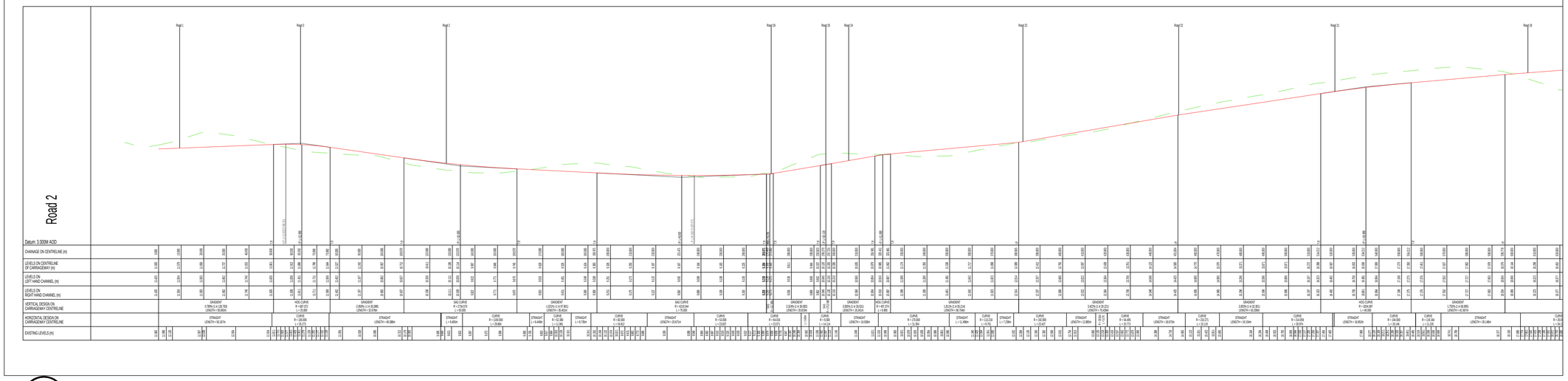

01 / 105 Road 2 Section Part 1
SCALE 1:1000

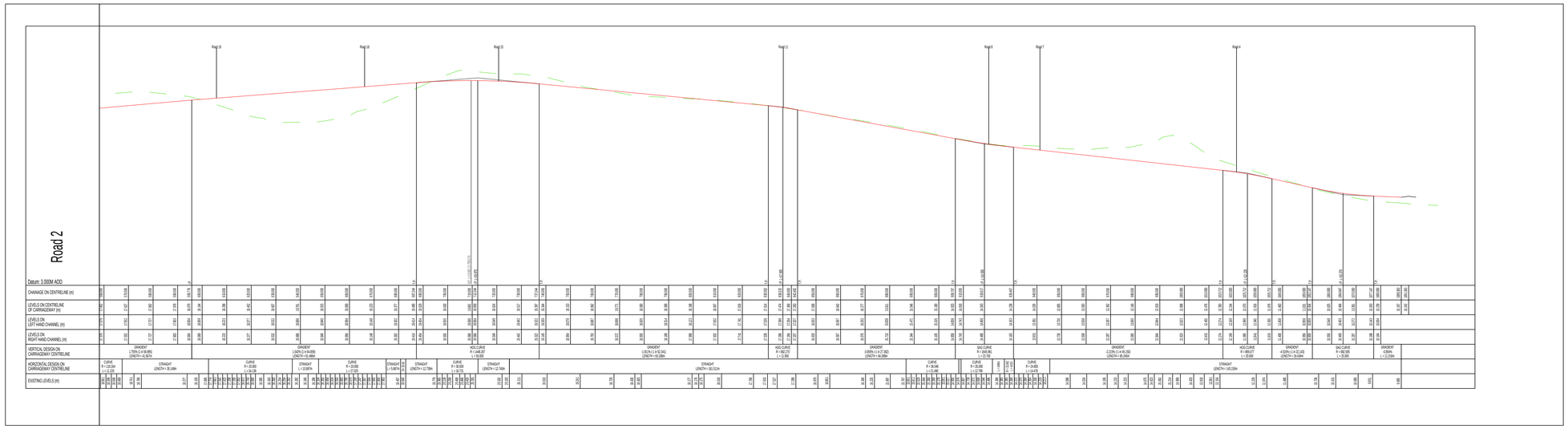

02 / 105 Road 2 Section Part 2
SCALE 1:1000

REV. NO.	DESCRIPTION	DATE	INITIALS
A	Issued for Planning	May 2019	T.Finn

finn DESIGN PARTNERSHIP
CREATIVE ● INNOVATIVE

Blakestown, Ardee, Co. Louth, Ireland
t 041 6857200 f 041 6857201 e info@finn.ie w www.finn.ie

DRAWING. NO: 105
REV. NO: A

eng

TITLE: Roadways Longitudinal Sections (Sheet 1 of 4)

PROJECT: Residential Development @ Haggardstown, Blackrock, Dundalk

CLIENT: Kingsbridge Consultancy Ltd
1st Floor Quayside Business Park
Mill Street, Dundalk, Co Louth.

SCALE: 1:1000 @ A1
DRAWN: A. Armstrong
DATE: November 2018
CHECKED: -
STATUS: Planning Permission
JOB NO: 1703

NOTES:
1. Copyright Reserved 2003 ©
2. Work to figured dimensions only. Do not scale drawing.
3. The contractor is responsible for checking all levels and dimensions on site and shall refer all discrepancies to the Architect
4. Where appropriate, for details of r.c. structure, or mechanical and electrical details, see Engineers drawings
5. Proprietary items shall be fixed in strict accordance with manufacturers instructions.
6. Do not scale drawing. Use only for the purpose of planning.
7. The contractor shall be responsible for the coordination of structure, finishes and services.

● CIVIL - STRUCTURAL ENGINEERING ● PROJECT MANAGEMENT